COMUNE DI FONTECHIARI
-(Provincia di Frosinone)-

SEGNALAZIONE CERTIFICATA DI INIZIO ATTIVITA'
(ai sensi dell'art. 19 della Legge n.° 241/1990 modificata ed integrata dall'art. 49 della Legge n.° 122/2010 e s.m.i.)

PROGETTO PER IL RECUPERO ED ADEGUAMENTO IGIENICO DI TRE EDIFICI RESIDENZIALI PREVIA SOSTITUZIONE EDILIZIA CON DEMOLIZIONE E RICOSTRUZIONE - COMPLETAMENTO

Edifici siti in località Piluto

(= Catasto di Foglio 2 mapp. n.° 27 sub. 10-855-34-500-11; zz. demaniali - Foglio 2 mapp. n.° 854-857-899-17-18-19-25 terreno oggetto di rosso ;-)

Tavola	ELABORATO GRAFICO	Scala
3	*- COMPLETAMENTO - EDIFICI "A" e "A1" -*	1:100

Committente:
VILLELLA RODIO FRANCESCO, Cod. Fisc.: VLL FNC 52M26 F780D;
Via del Salaio n.° 14
- 00052 - CERVETERI (RM) -

IL COMMETTENTE	IL PROGETTISTA e D.L. Ing. Luigi COLANICCHIO	IL PROGETTISTA e D.L. Geom. Gabriele BALDASSARRE
Villella Rodio Francesco		

Visto dell'Ente

Sora, li 23/11/2024

Studio Tecnico Geom. Gabriele BALDASSARRE
03039 Sora (FR)- Via Ottaviansella, 2 - Cod.Fisc.: BLD GBL 75M27 I838L - P.Iva: 02338470604
Tel./Fax: 0776/87820 - Cell: 3471509562 - E-mail: gabriele.baldassarre@fre.it

PLANIMETRIA - Foglio 2

Scala 1:500

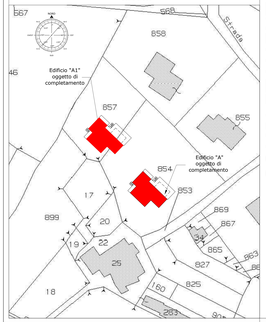

COMPLETAMENTO - EDIFICI "A" - "A1"

Autorizzato con S.C.I.A. alternativa al P.C. prot. n.° 2039 del 31/05/2017 e successiva S.C.I.A. per Variante in corso d'opera prot. n.° 2884 del 15/10/2019

FONDAZIONE

Scala 1:100

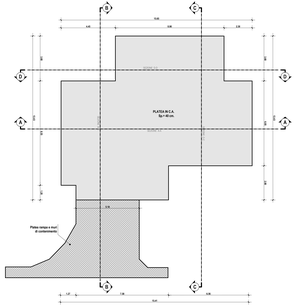

PIANO INTERRATO

Scala 1:100

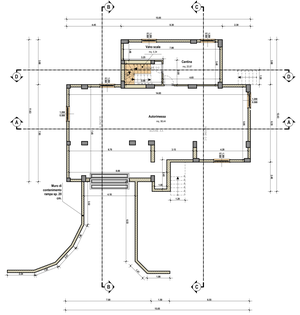

PIANO TERRA

Scala 1:100

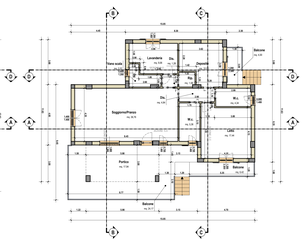

COPERTURA

Scala 1:100

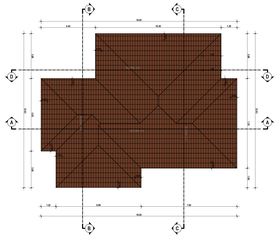

ASSONOMETRIA

Scala 1:100



ASSONOMETRIA 1

Scala 1:100

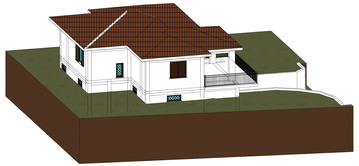

VISTA FOTOGRAFICA

VISTA FOTOGRAFICA 1

ASSONOMETRIA 2

Scala 1:100

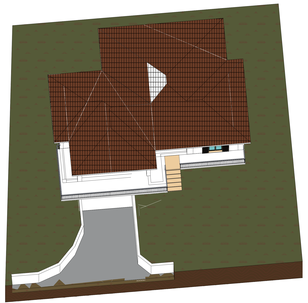

ASSONOMETRIA 3

Scala 1:100

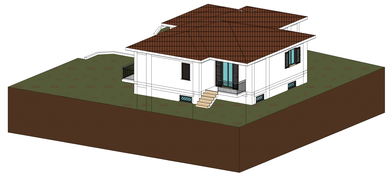

VISTA FOTOGRAFICA 2

VISTA FOTOGRAFICA 3



PROSPETTO NORD-EST

Scala 1:100

PROSPETTO NORD-OVEST

Scala 1:100

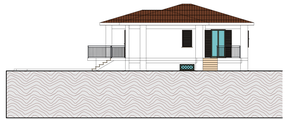

PROSPETTO SUD-OVEST

Scala 1:100

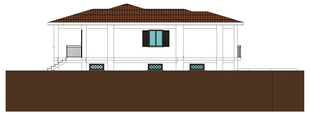

PROSPETTO SUD-EST

Scala 1:100

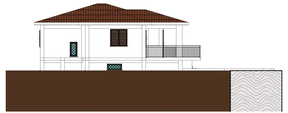

SEZIONE A-A

Scala 1:100

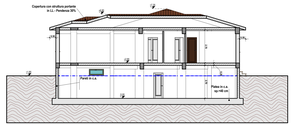

SEZIONE B-B

Scala 1:100

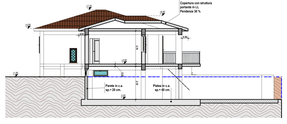

SEZIONE C-C

Scala 1:100

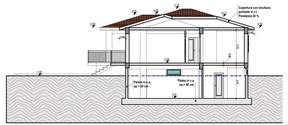

SEZIONE D-D
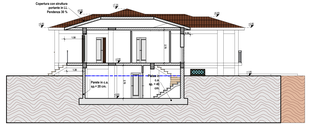
Scala 1:100