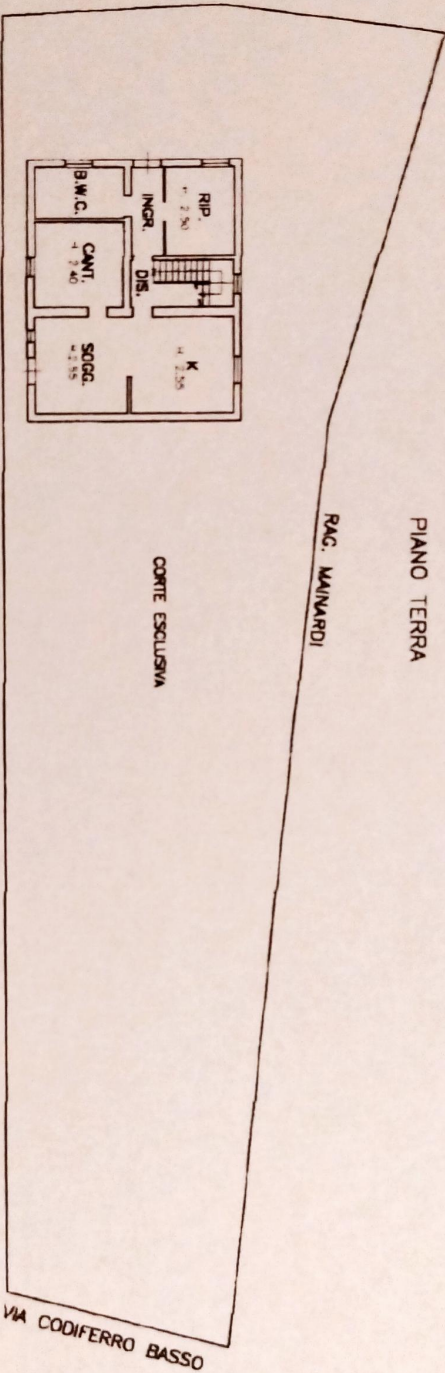
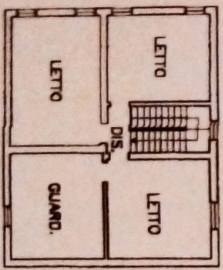



Urban planimetry in act



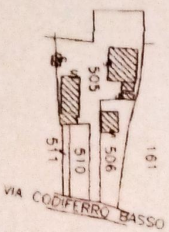
PIANO PRIMO H 2.45



  
 MINISTERO DELLE FINANZE  
 DIPARTIMENTO DEL TERRITORIO  
**CATASTO EDILIZIO URBANO** (RD.L. 13-4-1939, n. 652)  
 in Comune di FORMIGIANA  
 VIA CODIFERRO BASSO

MOD. AN (CE/II)  
 300  
 C.V. B

Planimetria Sc. 1:2000



SCALA DI 1:200